Torrensville character area overlay (WeTo-C7)

The City of West Torrens is proposing changes to the Planning and Design Code to improve the spatial application and update the policy of the character area statements. In addition new buildings have been recommended to be added to the character area where consistent with the character of the area. The community is invited to have their say on these changes.

What is proposed?
The overall objective of this Code Amendment is to:

- Update the character area statements to refine wording, include any necessary additional streetscape or character context (see page 2).
- Shift the northern portion of the Cowandilla/Mile End character area overlay into the Torrensville character area overlay (see maps 2 and 3).
- Extend the boundaries of the character area overlay in certain locations (see maps 4 and 5).

The zone is not proposed to change for any property.

What properties are affected?
The following are the properties that are proposed to be added to the character area overlay:

- 33 Hardys Road
- 31 Hardys Road
- 29 Hardys Road
- 27 Hardys Road
- 25 Hardys Road
- 23 Hardys Road
- 21 Hardys Road
- 88 West Street
- 1/88 West Street
- 2/90 West Street
- 92 West Street
- 94 West Street
- 96 West Street
- 80 Jervois Street
- 82 Jervois Street
- 84 Jervois Street
- 86 Jervois Street
- 93 East Street
- 95 East Street
- 97 East Street.

* 27 Huntriss Street is proposed to be shifted to the Torrensville East historic area overlay.

Continued over

A: 165 Sir Donald Bradman Drive, Hilton
W: westtorrens.sa.gov.au
E: info@wtcc.sa.gov.au / P: 8416 6333

City of West Torrens

Changes to the statement

The character area statement only applies to properties or development located within the character area overlay. The purpose of the statement is to identify the attributes specific to the character area and to ensure that development proposals are consistent with the characteristics expressed therein.

The code amendment proposes to change the wording of the area statement to better reflect the eras, patterns and characteristics of development. These updates are shown below in yellow.

Eras, themes and context	1890s to 1940s
Allotments, subdivision and built form patterns	Low site areas. Wide frontages. Commercial development along Henley Beach Road on smaller/ narrower allotments. Detatched and semi-detatched dwellings on substantial allotments.
Architectural styles, detailing and built form features	Predominantly Victorian and Federation villas, Tudor and bungalow style dwellings with examples of row cottages; single fronted cottages; Spanish mission dwellings, and parapeted shopfronts. Strong uniformity of layout and buildings. Key architectural features include: hip, gable and Dutch gable roofs. Integrated and complementary verandahs/porticos. Other notable built form features include consistent scale and massing, and a regular pattern of fenestration (proportion of openings) and historic colour palettes. Additions are generally located to the rear of the dwelling.
Building height	Generally single storey. Single storey within the roof space.
Materials	Brick. Painted brick. Stone. Rendered masonry. Corrugated pre-coloured or galvanised iron sheeting. Timber windows. Brick chimneys.
Fencing	Low fencing facilitating views of the dwelling. Post and rail with woven wire. Low level stone or masonry. Timber picket.
Setting, landscaping, streetscape and public realm features	Large front and side setbacks. Consistent rear setbacks, large private yards. Carports and garages are behind the main face of dwellings. Traditional well-maintained gardens. Tree lined streets. Vehicle access has been designed and located to preserve existing street trees.
Representative buildings	[Not identified]

Map 1: Current location of the Torrensville character area overlay (without the proposed changes)

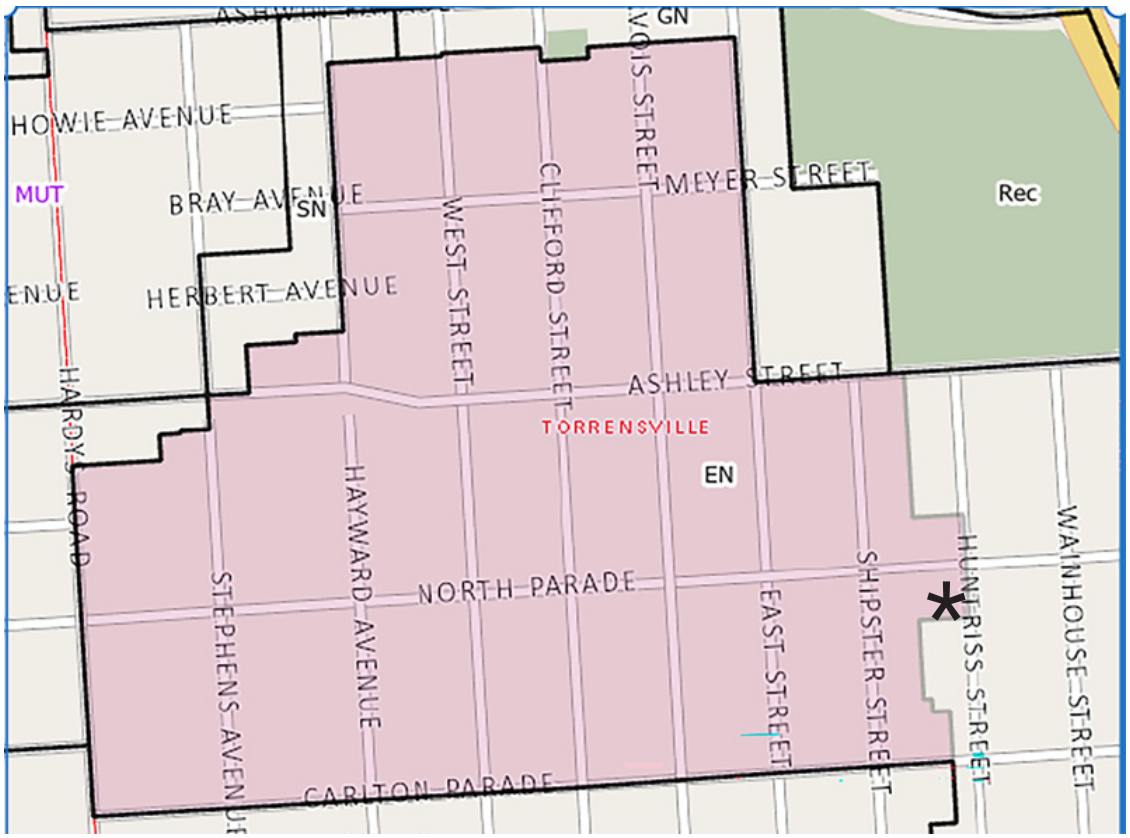

* 27 Huntriss Street to be shifted to the Torrensville East historic area overlay.

Map 2 and 3:
proposed shift from Cowandilla/Mile End character area to Torrensville character area

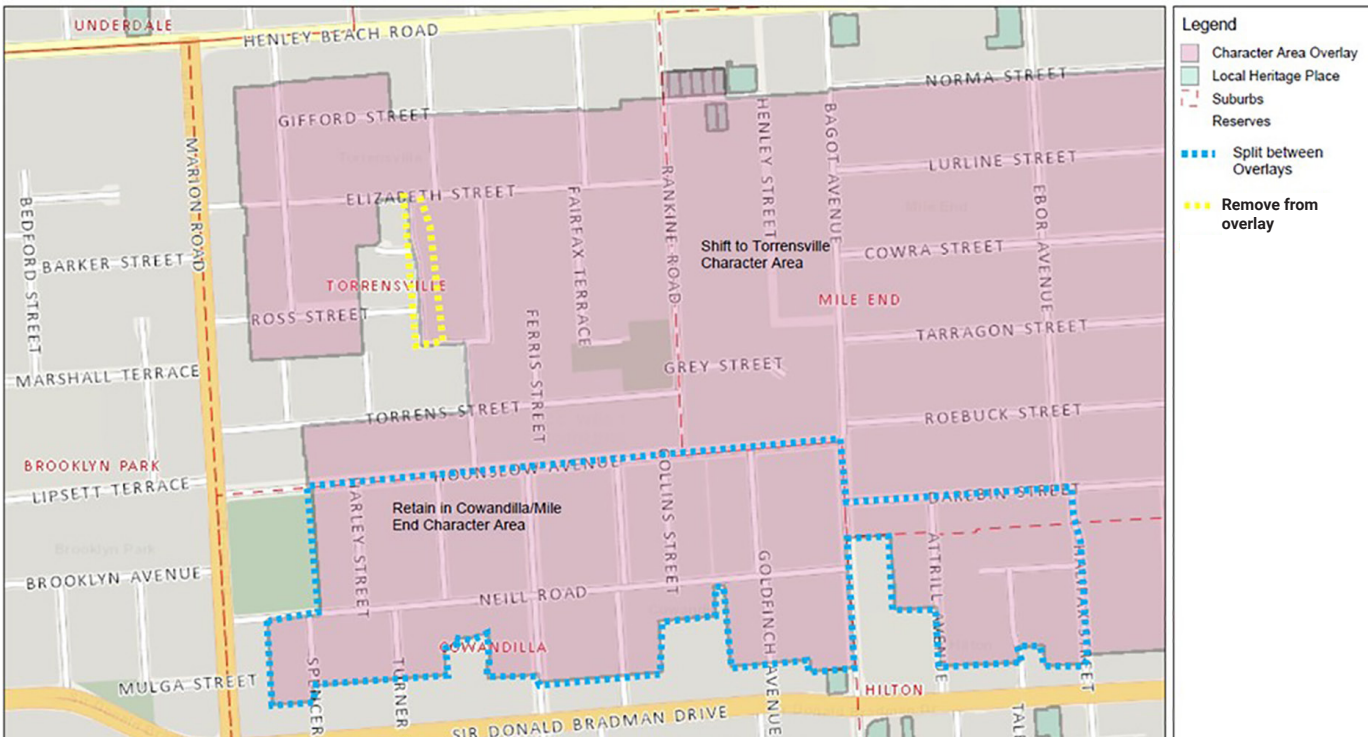

Map 3:
proposed shift from Cowandilla/Mile End character area to Torrensville character area

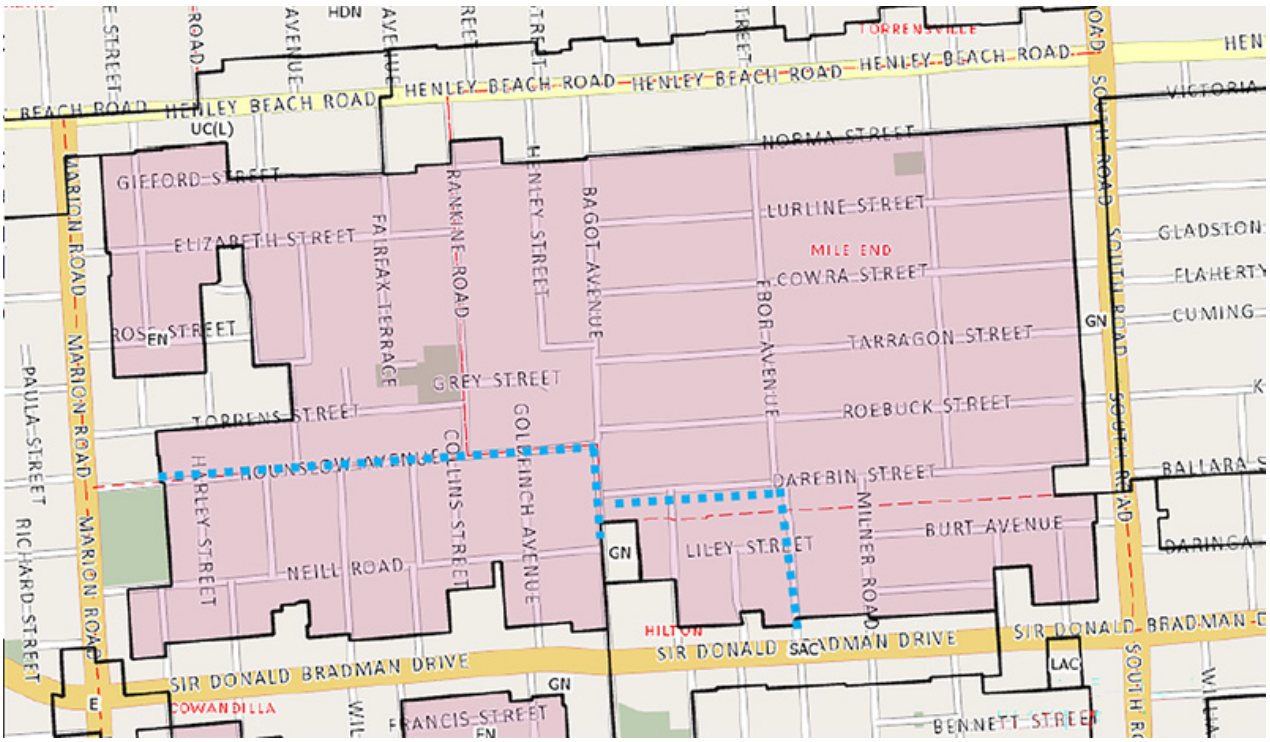

Map 4: proposed extension to the Torrensville character area

Map 5:
proposed extension
to the Torrensville
character area

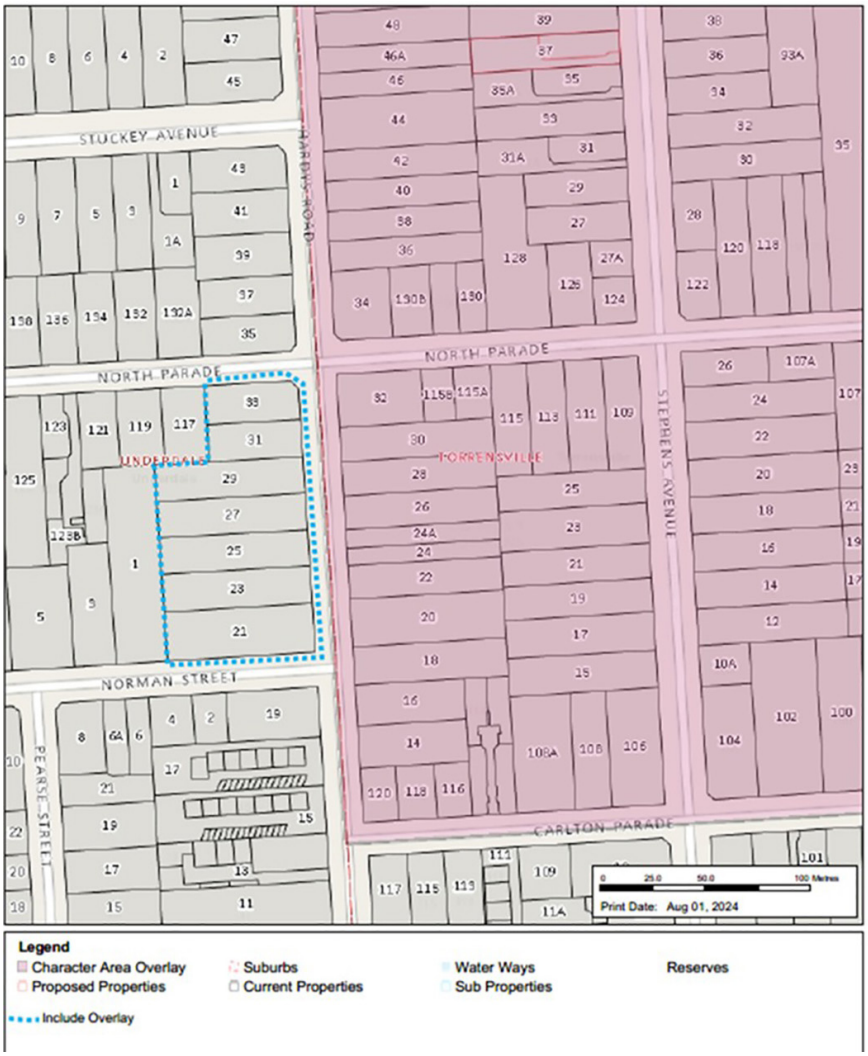

How can I find out more?
For more information or enquiries about this code amendment you can:

- Visit the PlanSA general consultations page at https://plan.sa.gov.au/have_your_say/code_amendments.
- Contact Glenn Searle on (08) 8416 6333 or via email at planningpolicy@wtcc.sa.gov.au
- Attend a drop-in session - for details visit yoursay.westtorrens.sa.gov.au/

How can I have my say?
You can view the code amendment and provide feedback via one of the following:

- Complete the online feedback form available at yoursay.westtorrens.sa.gov.au/
- Prepare a written submission and send an email to planningpolicy@wtcc.sa.gov.au or mail to:
  Historic area and character area code amendment
  City of West Torrens
  165 Sir Donald Bradman Drive
  Hilton SA 5033
- Complete the feedback form at plan.sa.gov.au/en/codeamendments

A hardcopy version of the code amendment can be viewed at the City of West Torrens Civic Centre, 165 Sir Donald Bradman Drive, Hilton SA 5031.
All feedback must be received by 11.59pm on Sunday 17 May.

What changes to the code amendment can my feedback influence?
Your submission can influence the following:

- Content of the character area statements.
- The extent and boundaries of the charcater area overlay which are the subject of the code amendment.
- The selection of properties defined as representative buildings.

What will happen with my feedback?
All submissions will be considered by the City of West Torrens when considering the suitability of the code amendment and if any changes should be made.

Please note that submissions will be published on the PlanSA portal, however, personal addresses, email and phone numbers will not be published, only company details (if applicable).

After the "time for submissions" has closed, an engagement report will be published on the PlanSA portal that will summarise the consultation outcomes and how the code amendment changed due to the feedback received.

When will I know the outcome?
The timeframes for publishing the outcome of code amendments can vary.
To find what stage the code amendment is up to, including decision of its outcome, please go to the following website:
https://plan.sa.gov.au/have_your_say/code_amendments

Consultation opens on Tuesday 31 March and closes 11.59pm Sunday 17 May 2026.

A: 165 Sir Donald Bradman Drive, Hilton
W: westtorrens.sa.gov.au
E: info@wtcc.sa.gov.au / P: 8416 6333

City of West Torrens